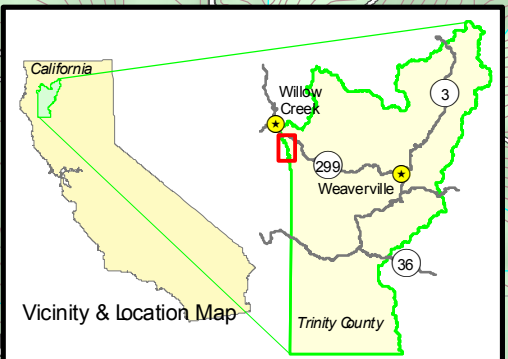
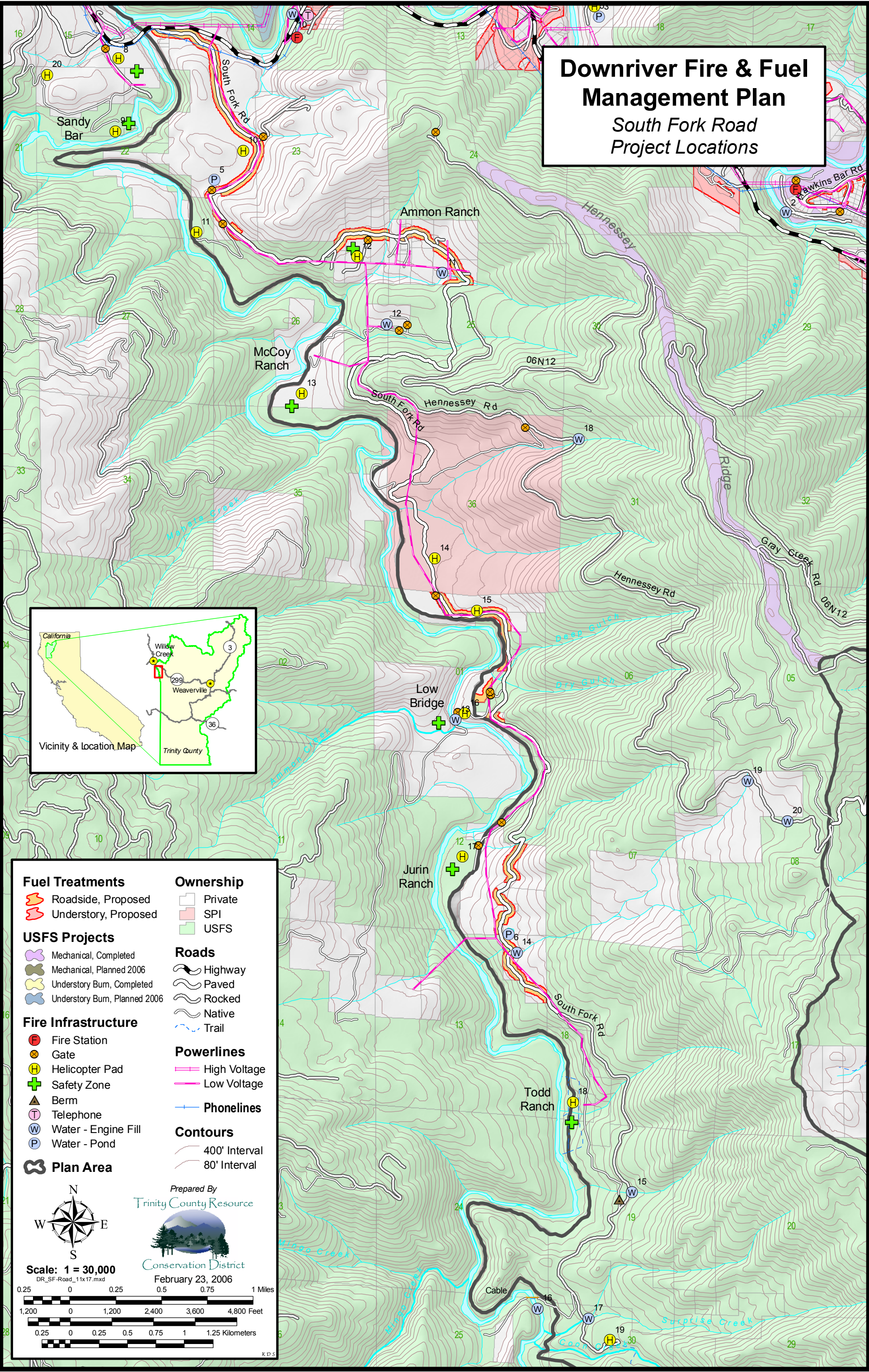


Downriver Fire & Fuel Management Plan


South Fork Road Project Locations



- | | |
|-------------------------------|-------------------|
| Fuel Treatments | Ownership |
| Roadside, Proposed | Private |
| Understory, Proposed | SPI |
| USFS Projects | USFS |
| Mechanical, Completed | Roads |
| Mechanical, Planned 2006 | Highway |
| Understory Burn, Completed | Paved |
| Understory Burn, Planned 2006 | Rocked |
| Fire Infrastructure | Native |
| Fire Station | Trail |
| Gate | Powerlines |
| Helicopter Pad | High Voltage |
| Safety Zone | Low Voltage |
| Berm | Phonelines |
| Telephone | Contours |
| Water - Engine Fill | 400' Interval |
| Water - Pond | 80' Interval |
| Plan Area | |



Prepared By
Trinity County Resource
Conservation District
February 23, 2006



K.D.S.